THE SUCCESS OF LONGLEAF RESTORATION AND THE POTENTIAL FOR COOPERATIVE CONSERVATION

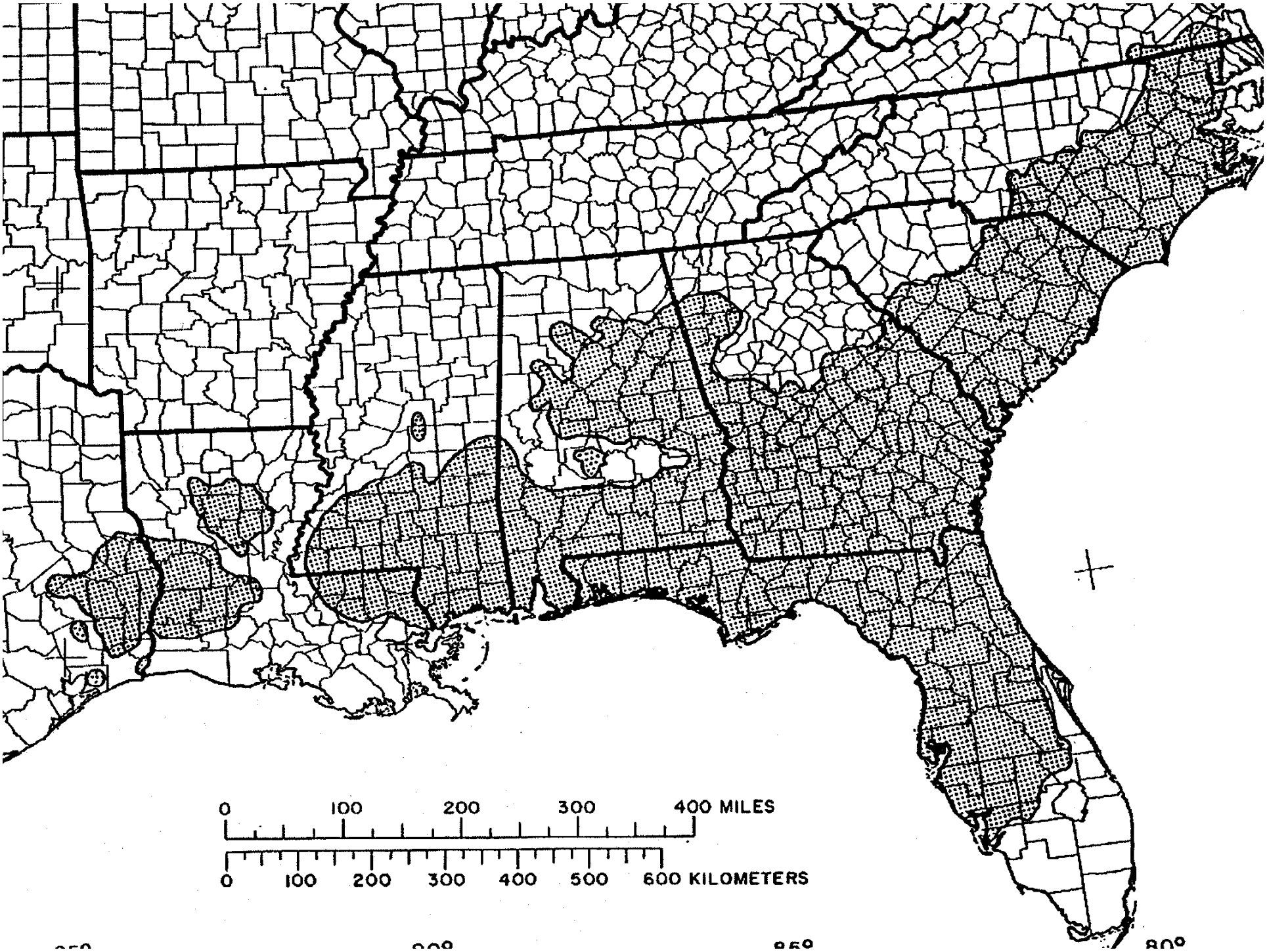
0 100 200 300 400 MILES
0 100 200 300 400 500 600 KILOMETERS

Turpentine orchard

Postcard

Barrels of rosin. Iron City, Alabama, 1939

Photo: M.P. Wolcott



111. "ONLY" A TURPENTINE STILL DOWN SOUTH. 13764

Dec 29 AD 190

ng train-Pulling out for the Coast, near Pensacola, Fla.

JAN 31 2007

Est. 1995

The Longleaf Alliance

Range-Wide Conservation Plan for Longleaf Pine

Prepared by the
Regional Working Group
for *America's Longleaf*

AMERICA'S LONGLEAF

05.19.2009

Longleaf Partnership Council

JOSEPH W. JONES

NBCI

NRCS

NWTF

FSA

TALL TIMBERS

The Nature Conservancy

CONSERVATION FUND

TEXAS A&M Institute of Renewable Natural Resources

GCPEP

RMS

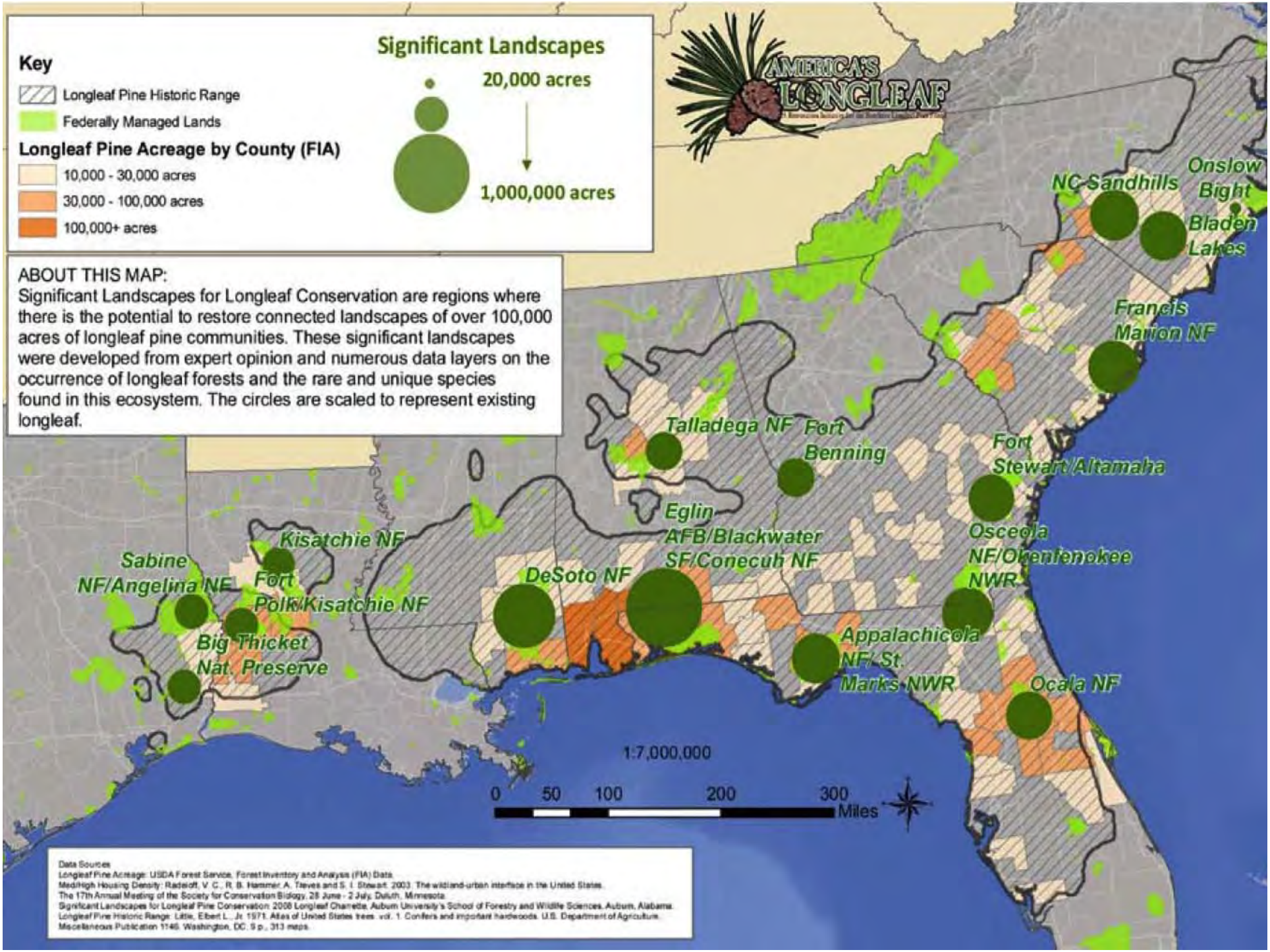
Key
Longleaf Pine Historic Range
Federally Managed Lands
Longleaf Pine Acreage by County (FIA)
10,000 - 30,000 acres
30,000 - 100,000 acres
100,000+ acres
Significant Landscapes
20,000 acres
1,000,000 acres
AMERICA'S LONGLEAF
ABOUT THIS MAP:
Significant Landscapes for Longleaf Conservation are regions where there is the potential to restore connected landscapes of over 100,000 acres of longleaf pine communities. These significant landscapes were developed from expert opinion and numerous data layers on the occurrence of longleaf forests and the rare and unique species found in this ecosystem. The circles are scaled to represent existing longleaf.
NC Sandhills
Onslow Bight
Bladen Lakes
Francis Marion NF
Talladega NF
Fort Benning
Fort Stewart/Altamaha
Eglin AFB/Blackwater SF/Conecuh NF
Osceola NF/Okefenokee NWR
Kisatchie NF
Sabine NF/Angelina NF
Fort Polk/Kisatchie NF
DeSoto NF
Big Thicket Nat. Preserve
Appalachicola NF/ St. Marks NWR
Ocala NF
1:7,000,000
0 50 100 200 300 Miles
Data Sources
Longleaf Pine Acreage: USDA Forest Service, Forest Inventory and Analysis (FIA) Data.
Med/High Housing Density: Radeloff, V. C., R. B. Hammer, A. Nieves and S. I. Stewart. 2003. The wildland-urban interface in the United States. The 17th Annual Meeting of the Society for Conservation Biology, 28 June - 2 July, Duluth, Minnesota.
Significant Landscapes for Longleaf Pine Conservation: 2008 Longleaf Charrette, Auburn University's School of Forestry and Wildlife Sciences, Auburn, Alabama.
Longleaf Pine Historic Range: Little, Elbert L., Jr. 1971. Atlas of United States trees. vol. 1. Conifers and important hardwoods. U.S. Department of Agriculture, Miscellaneous Publication 1146. Washington, DC. 9 p., 313 maps.

Longleaf
Commons
RESTAURANT, RETAIL & HOTEL SITES
251-296-4663
A Commercial Development by Tricap, LLC

© Craig Hilton-Taylor

Pinus palustris

NOT EVALUATED	DATA DEFICIENT	LEAST CONCERN	NEAR THREATENED	VULNERABLE	<ENDANGERED>	CRITICALLY ENDANGERED	EXTINCT IN THE WILD	EX
NE	DD	LC	NT	VU	EN	CR	EW	

Summary | Classification Schemes | Images & External Links | Bibliography | Full Account

Taxonomy
Assessment Info
Geographic Ran
Population
Habitat and Ecol
Use and Trade
Threats
Conservation Ac
View Printer

Taxonomy [top]

Kingdom	Phylum	Class	Order	Family
PLANTAE	TRACHEOPHYTA	PINOPSIDA	PINALES	PINACEAE

Scientific Name:	*Pinus palustris*
Species Authority:	Mill.
Common Name(s): English – Longleaf Pine, Georgia Pine, Florida Pine	

Assessment Information [top]

Red List Category & Criteria:	Endangered A2cde ver 3.1
Year Published:	2013

LONGLEAF PINE

Sustainable Forest Management and the Restoration of a Species

Sustainable forest management and its role in the restoration of the longleaf pine ecosystem is endorsed by the following organizations:
Est. 1995
The Longleaf Alliance
SUSTAINABLE FORESTRY INITIATIVE
SFI-00021
PFSFC
Partnership for Southern Forestland Conservation
ncasi
SOUTHERN FORESTERS
FOREST SERVICE
U S
American Forest Foundation
EAST GULF COASTAL PLAIN JOINT VENTURE
The Nature Conservancy
Protecting nature. Preserving life.
National Network of Forest Practitioners
NWTF
Conserve. Hunt. Share.
OPEN LAND TRUST
Beaufort County, SC
NEMOURS
WILDLIFE FOUNDATION
The JOSEPH W. JONES ECOLOGICAL RESEARCH CENTER at Ichauway
SAF
NBCI
National Bobwhite Conservation Initiative
SOUTHEASTERN
TALL TIMBERS
Research Station & Land Conservancy
THE CONSERVATION FUND
NATIONAL WILDLIFE FEDERATION
This brochure written by NCASI and The Longleaf Alliance with support from Sustainable Forestry Initiative®, August 2014.

JOHN DEERE
548GX

1X6
S4S
12'